

A/1123/543/2005

Planning Permit No.

**APPROVED**

SUBJECT TO THE CONDITIONS IN THIS OFFICE LETTER

No. A/17088/05 Date 9/2005

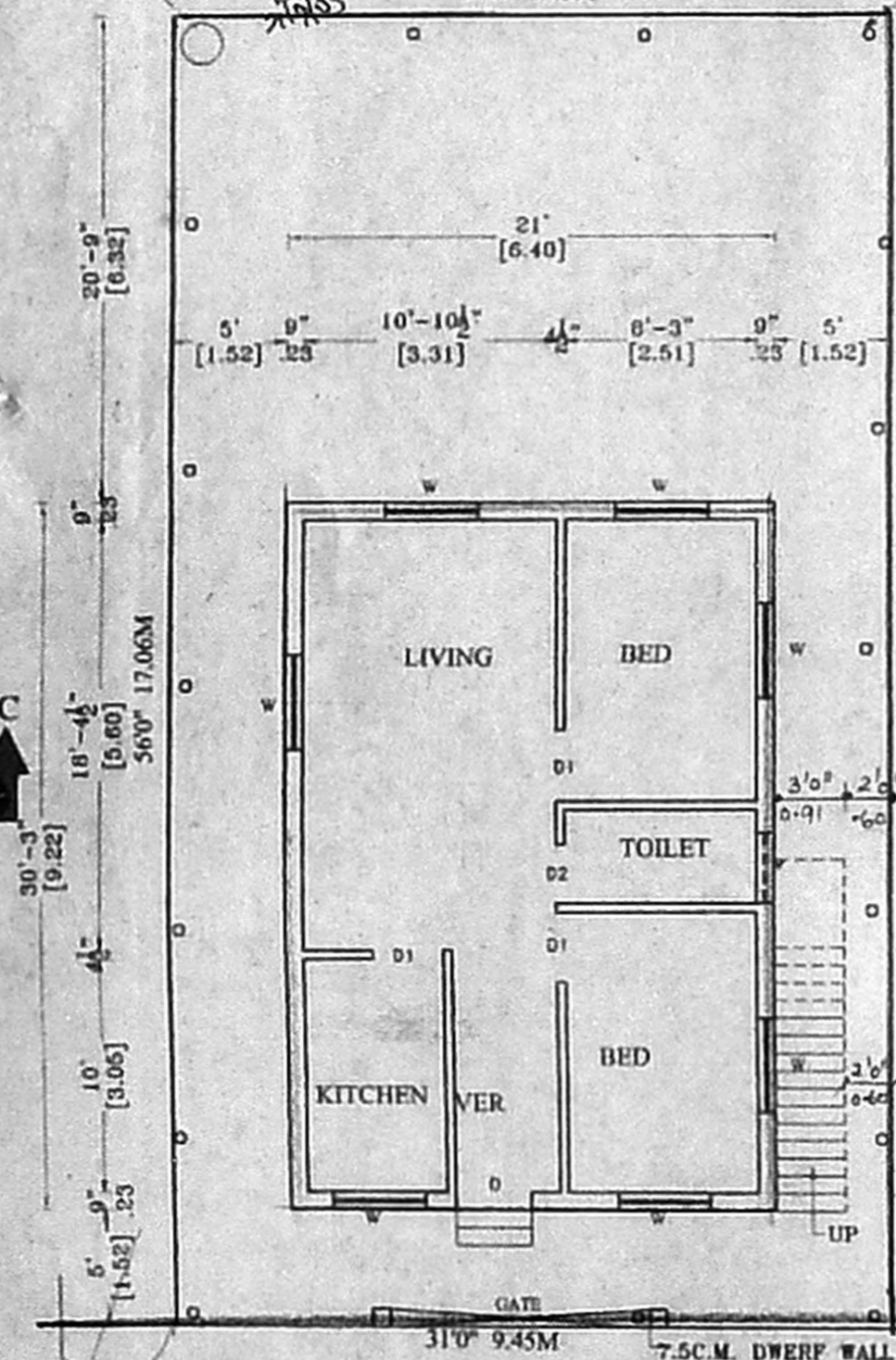
FOR MEMBER SECRETARY

CHENNAI METROPOLITAN DEVELOPMENT AUTHORITY CHENNAI - 600 008.

BOREWELL

ELEVATION

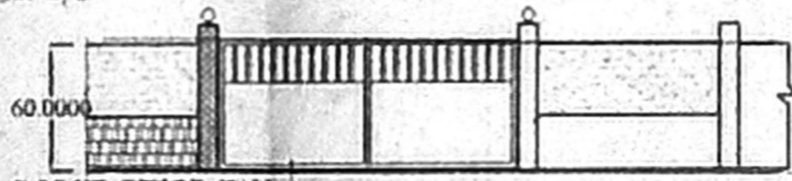
31'0" 9.45M



HYDER GARDEN 3rd STREET 30'0" WIDE

SITE/ GROUND FLOOR PLAN

PERCOLATION PIT @ 3M C/C

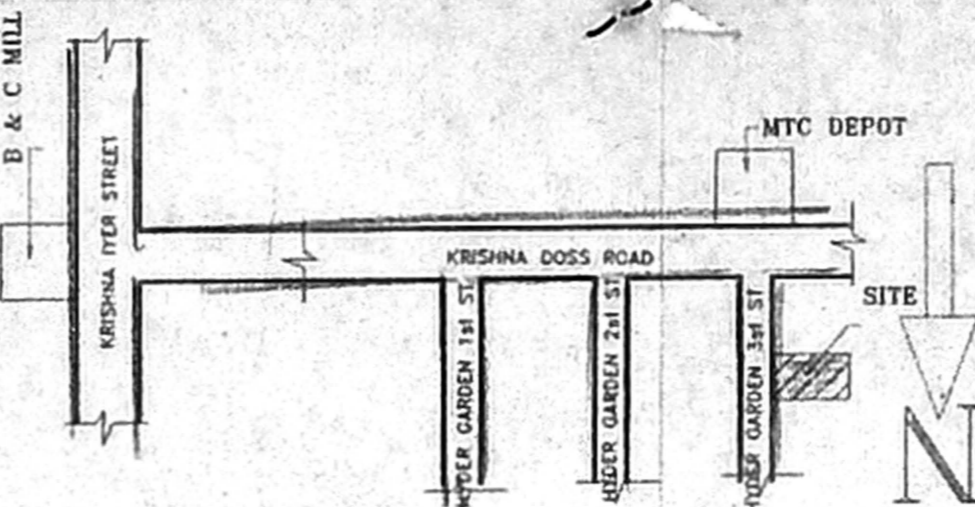


ELEVATION

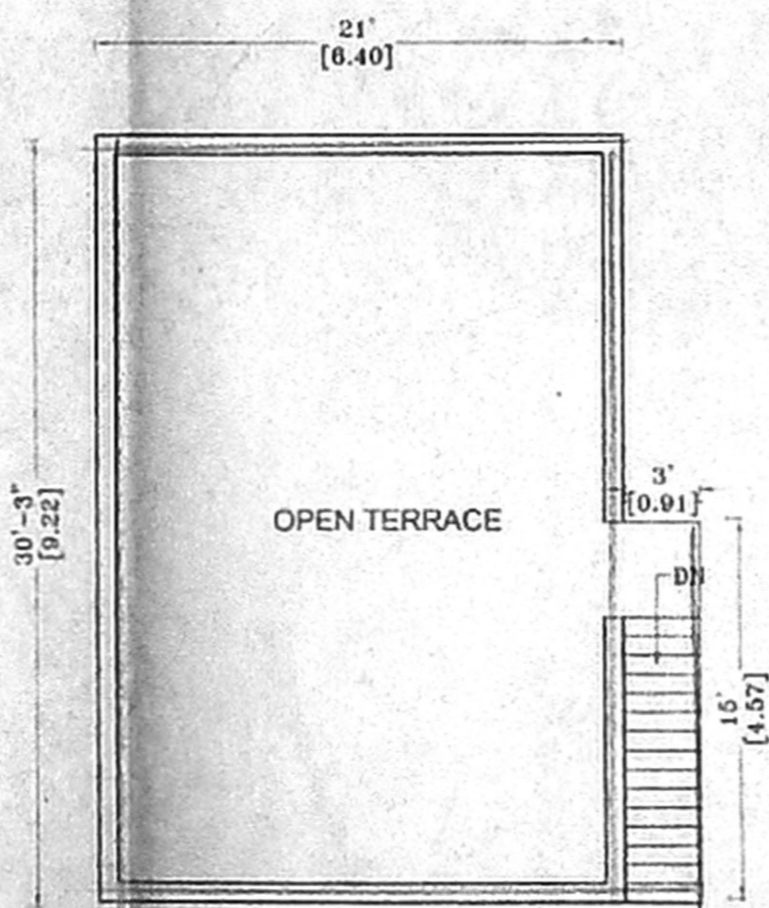


COMPOUND WALL DETAIL

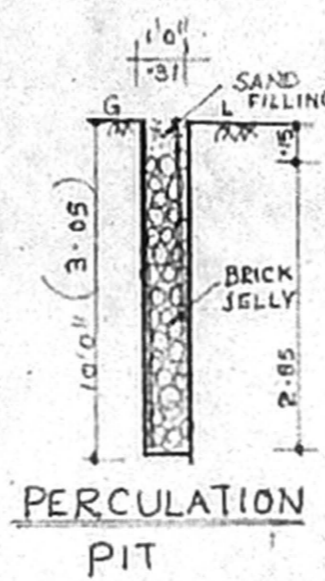
COMPOUND WALL DETAIL



KEY PLAN N.T.S



OPEN TERRACE PLAN



PERCOLATION PIT

PARAPET WALL IN C.M. 1:5

R.C.C. ROOF IN C.M. 1:2:4

BRICK WORK IN C.M. 1:5

FLOORING CONC. 1:4:8

SAND FILLING

EARTH FILLING

G.L.

SECTION CC'

**CMDA "A" CHANNEL**

C. No. A/17088/2005

PLAN SHOWING THE PROPOSED

P. A. I. No. 515 RP-II

CONSTRUCTION AT DOOR NO 33PT

HYDER GARDEN 3rd STREET D.P.

CHENNAI 600 012., IN

R.S.NO.269/62PT, BLOCK.NO.12,

OF PERAMBUR VILLAGE,

DIV NO 38, ZONE III.,

SCHEDULE OF JOINERY

TYPE	DETAIL	SIZE
D	DOOR	3'0"X7'0"
D1	DOOR	2'6"X7'0"
W1	WINDOW	4'0"X4'0"
W2	WINDOW	3'0"X4'0"
V	VENTILATOR	2'0"X2'0"

COLOUR INDEX

PROPOSED ROAD BOUNDARY

51.5 x 35

AREA STATEMENT Sq.Ft. Sq.M

TOTAL SITE EXTENT : 1736.00 161.27

G.F.AREA : 635.25 25.08

PLOT COVERAGE : 36.5%

F.S.I : .36

SCALE : 1"= 8'-0" (1 : 100)

*V. Royan*

OWNER

S. SUNDARAM, L.C.E.  
LICENSED SURVEYOR CLASS II  
No. 27/2005-2008  
CORPORATION OF CHENNAI  
Plot No. 4, Thirunagar Nagar  
KAVAN KARAI  
PUZ LICENSED SURVEYOR  
CELL: 9840417180